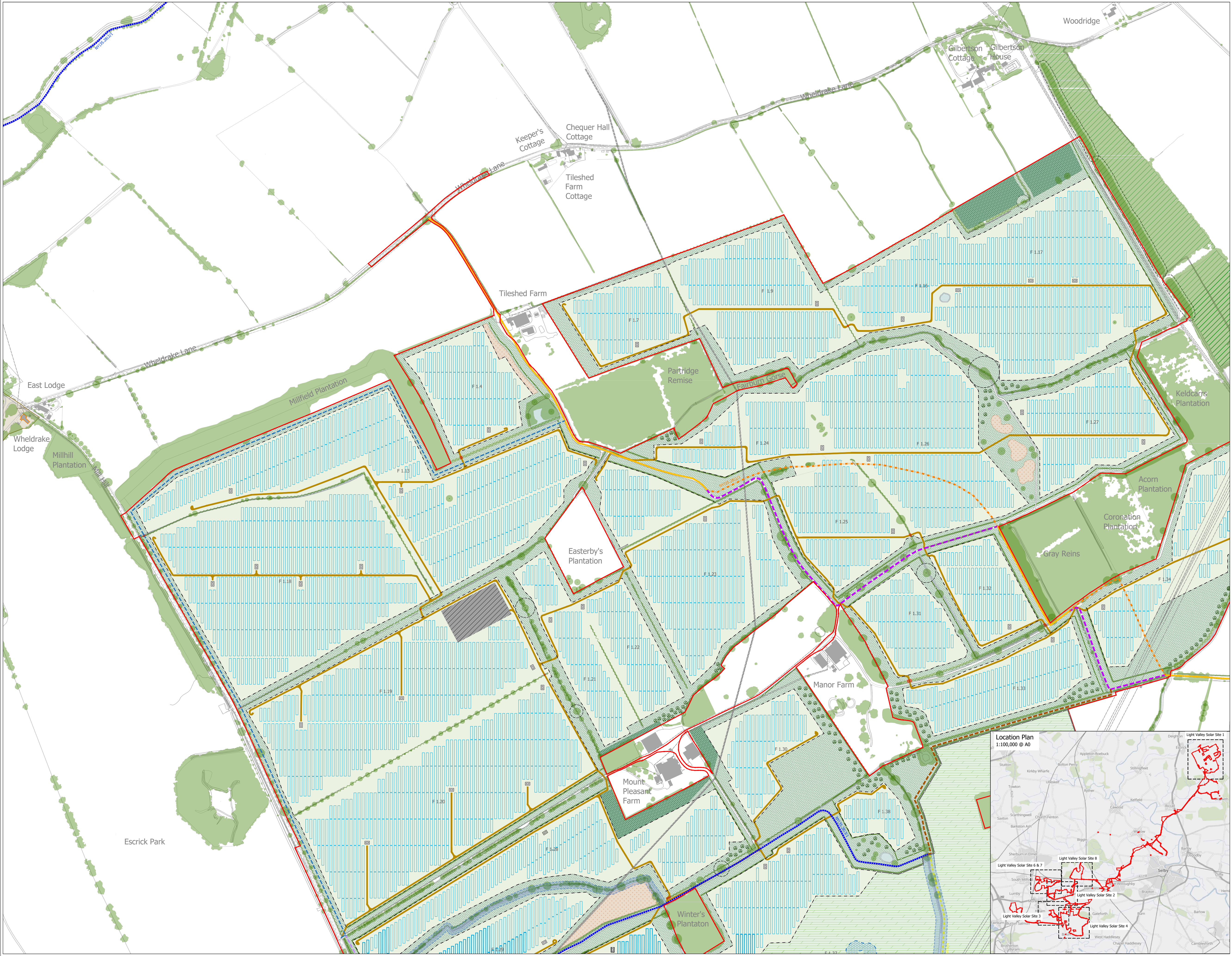
Woodridge
Gilbertson Cottage
Gilbertson House
Wheldrake Lane
Keeper's Cottage
Chequer Hall Cottage
Tileshed Farm Cottage
Wheldrake Lane
Tileshed Farm
Wheldrake Lane
East Lodge
Millfield Plantation
Wheldrake Lodge
Millhill Plantation
Partridge Remise
Fairburn Gorse
Keldcarrs Plantation
Acorn Plantation
Coronation Plantation
Gray Reins
Easterby's Plantation
Manor Farm
Mount Pleasant Farm
Escrick Park
Winter's Plantaton
F 1.17
F 1.16
F 1.9
F 1.7
F 1.4
F 1.13
F 1.24
F 1.26
F 1.27
F 1.25
F 1.18
F 1.23
F 1.32
F 1.34
F 1.31
F 1.22
F 1.21
F 1.19
F 1.33
F 1.30
F 1.20
F 1.28
F 1.38
F 1.37
Location Plan
1:100,000 @ A0
Light Valley Solar Site 1
Light Valley Solar Site 8
Light Valley Solar Site 6 & 7
Light Valley Solar Site 2
Light Valley Solar Site 3
Light Valley Solar Site 4
Deighton
Escrick
Appleton Roebuck
Stutton
Bolton Percy
Stillingfleet
Kirkby Wharfe
Ulleskelf
Towton
Ryther
Kelfield
Skipwith
Cawood
Riccall
Scarthingwell
Saxton
Church Fenton
Barkston Ash
Wistow
Biggin
Barlby
Osgodby
Sherburn in Elmet
Selby
Cliffe
South Milford
Thorpe Willoughby
Hambleton
Brayton
Lumby
Monk Fryston
Hillam
Gateforth
Burn
Barlow
Fairburn
Burton Salmon
Birkin
West Haddlesey
Chapel Haddlesey
Camblesforth
Brotherton
Byram
Beal

Light Valley Solar

Lanpro

Key

🟥	Area For Solar Panels And Associated Development
	Existing
🟩	Existing Vegetation
▨	Existing Ditch Verge
—	Existing Watercourses
▪▪▪	Existing Footpath
▪▪▪	Existing Bridleway
■	Existing Buildings
■	Existing Listed Buildings
□	Existing Conservation Area
▨	Existing Ancient Woodland
○	Ancient Veteran Tree
- - -	Existing Utilities
	Proposed
□	Proposed Grassland Creation (Beneath Panels)
▨	Proposed Meadow Grassland Margins Including existing grass margins to be retained and enhanced
▨	Proposed Non-Breeding Bird Mitigation Area
▨	Proposed Scrub And Trees
〰	Hedgerow Reinforcement
—	Proposed Native Hedgerow
—○—	Proposed Native Hedgerow With Trees
●	Proposed Native Trees
▨	Proposed Native Woodland Belt
▨	Proposed Native Woodland Block
□	Proposed Enhancement Area To Existing Watercourses
▯▯▯▯	Proposed Solar Arrays
—·—	Proposed Fenceline
■	Proposed Access Tracks
▭	Proposed Conversion Unit
▨	Proposed Substation
▨	Proposed BESS Area
- - -	Stopped Up Footpath
- - -	Proposed Diverted Footpath
- - -	Stopped Up Bridleway
- - -	Proposed Diverted Bridleway
- - -	Proposed Permissive Path For Pedestrians, Cyclists And Horse Riders
- - -	Proposed Permissive Path For Pedestrians
- - -	Proposed Permissive Path For Pedestrians And Cyclists
- - -	Proposed Permissive Path For Pedestrians, Or For Pedestrians, Cyclists And Horse Riders - Refer To PRoW Management Plan
—□—	Proposed Agricultural Wire Stock Fencing Up To 1.15m In Height
▨	Existing Vegetation To Be Removed
●	Proposed Indicative Locations For Scrapes And Islands

N

1:2,500 @ A0

LIGHT VALLEY SOLAR
Figure 12.01
Light Valley Solar - Site 1
Outline Environmental Masterplan
[EN0110012/APP/LVS/02.12.01]

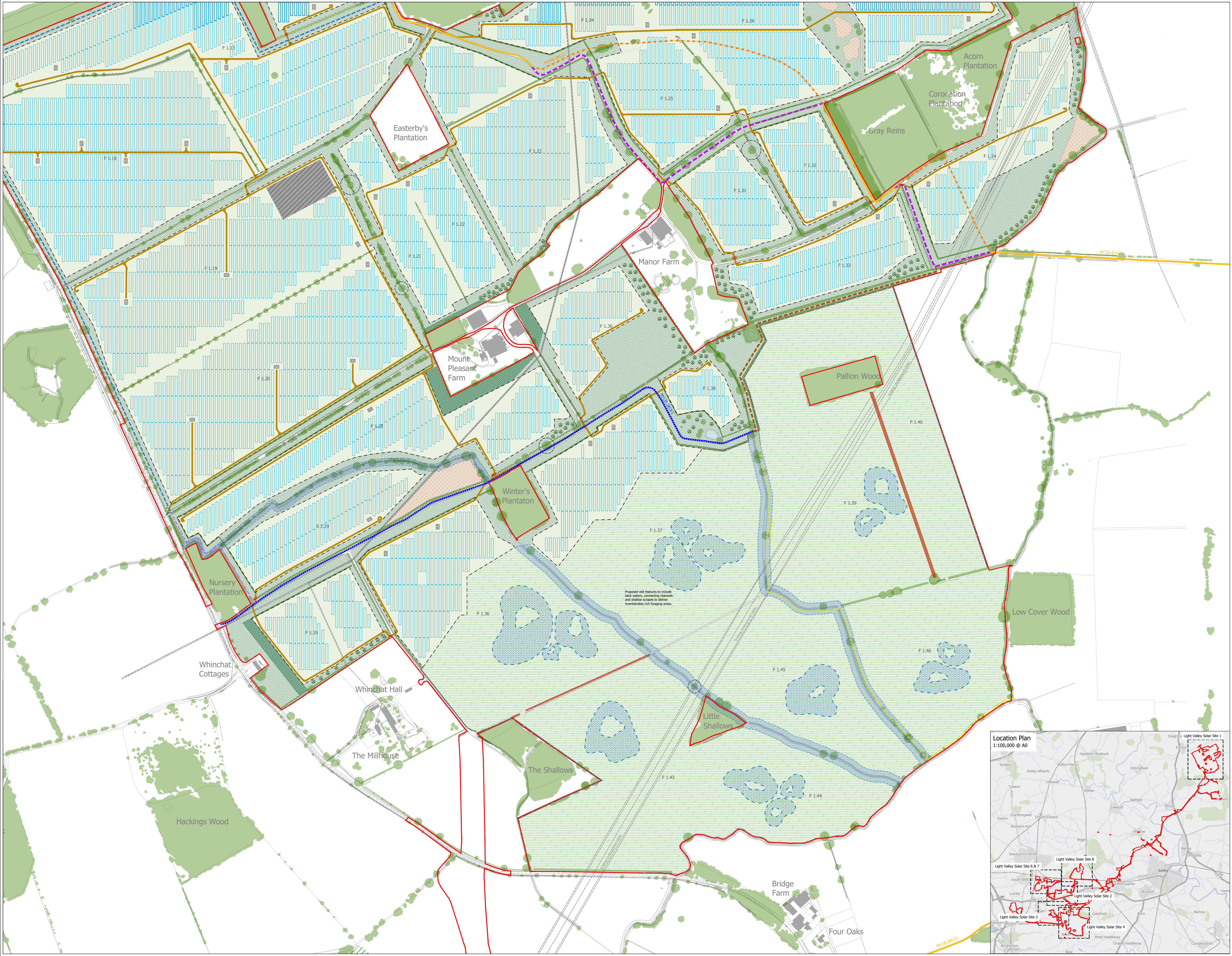
F 1.13
F 1.24
F 1.26
Acorn Plantation
Coronation Plantation
Gray Reins
Easterby's Plantation
F 1.25
F 1.18
F 1.23
F 1.34
F 1.32
F 1.31
F 1.22
F 1.21
Manor Farm
F 1.19
F 1.33
F 1.30
Mount Pleasant Farm
F 1.20
Pallion Wood
F 1.38
F 1.40
F 1.28
Winter's Plantaton
F 1.39
F 1.29
F 1.37
Nursery Plantation
F 1.36
Low Cover Wood
F 1.35
F 1.46
Whinchat Cottages
F 1.45
Whinchat Hall
Little Shallows
The Millhouse
The Shallows
F 1.43
F 1.44
Hackings Wood
Bridge Farm
Four Oaks
Location Plan
1:100,000 @ A0
Light Valley Solar Site 1
Light Valley Solar Site 8
Light Valley Solar Site 6 & 7
Light Valley Solar Site 2
Light Valley Solar Site 3
Light Valley Solar Site 4
Selby
Cliffe
Camblesforth
Barlow
Burn

Proposed wet features to include back waters, connecting channels and shallow scrapes to deliver invertebrates rich foraging areas.

Light Valley Solar

Lanpro

Key

— Area For Solar Panels And Associated Development

Existing

- 🟩 Existing Vegetation
- ▨ Existing Ditch Verge
- — Existing Watercourses
- ▪▪▪ Existing Footpath
- ▬ Existing Bridleway
- ■ Existing Buildings
- ■ Existing Listed Buildings
- □ Existing Conservation Area
- ▨ Existing Ancient Woodland
- ○ Ancient Veteran Tree
- - - - Existing Utilities

Proposed

- ▢ Proposed Grassland Creation (Beneath Panels)
- ▨ Proposed Meadow Grassland Margins
  Including existing grass margins to be retained and enhanced
- ▨ Proposed Non-Breeding Bird Mitigation Area
- ▨ Proposed Scrub And Trees
- ⁓ Hedgerow Reinforcement
- ++++ Proposed Native Hedgerow
- —o— Proposed Native Hedgerow With Trees
- ● Proposed Native Trees
- ▥ Proposed Native Woodland Belt
- ▩ Proposed Native Woodland Block
- ▢ Proposed Enhancement Area To Existing Watercourses
- ▯▯▯▯ Proposed Solar Arrays
- - · - Proposed Fenceline
- ■ Proposed Access Tracks
- ▭ Proposed Conversion Unit
- ▨ Proposed Substation
- ▧ Proposed BESS Area
- - - Stopped Up Footpath
- - - Proposed Diverted Footpath
- - - Stopped Up Bridleway
- - - Proposed Diverted Bridleway
- - - Proposed Permissive Path For Pedestrians, Cyclists And Horse Riders
- - - Proposed Permissive Path For Pedestrians
- - - Proposed Permissive Path For Pedestrians And Cyclists
- - - Proposed Permissive Path For Pedestrians, Or For Pedestrians, Cyclists And Horse Riders - Refer To PRoW Management Plan
- —▫— Proposed Agricultural Wire Stock Fencing Up To 1.15m In Height
- ▩ Existing Vegetation To Be Removed
- ▩ Proposed Indicative Locations For Scrapes And Islands

N

1:2,500 @ A0

LIGHT VALLEY SOLAR
Figure 12.02
Light Valley Solar - Site 1
Overall Environmental Masterplan
[EN0110012/APP/LVS/02.12.02]

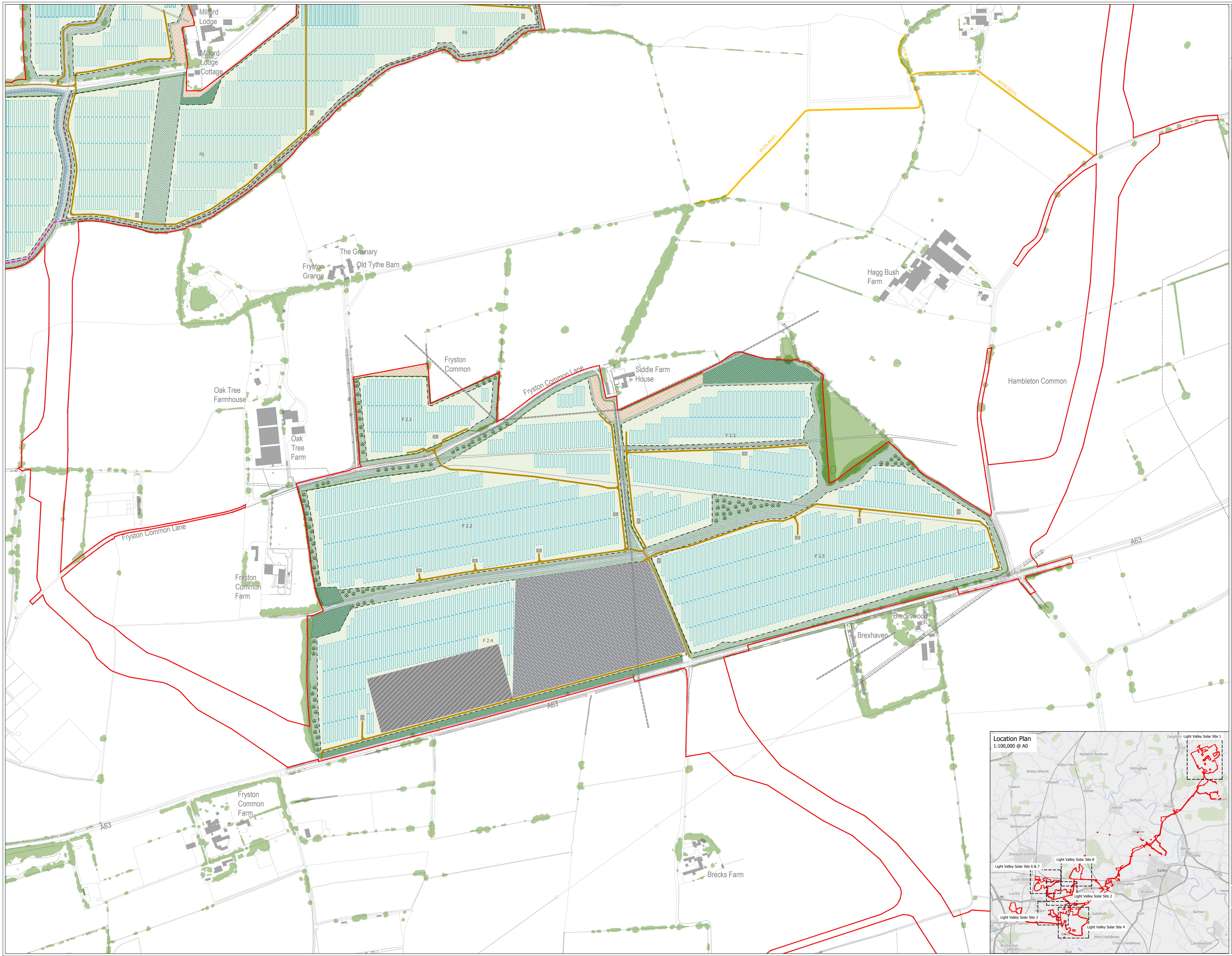
Milford Lodge
Milford Lodge Cottage
F6
F5
The Granary
Fryston Grange
Old Tythe Barn
Hagg Bush Farm
Fryston Common
Siddle Farm House
Fryston Common Lane
Oak Tree Farmhouse
Oak Tree Farm
Hambleton Common
F 2.1
F 2.3
F 2.2
F 2.5
F 2.4
Fryston Common Lane
Fryston Common Farm
Breckswood
Brexhaven
A63
A63
A63
Fryston Common Farm
Brecks Farm
Location Plan
1:100,000 @ A0
Deighton
Light Valley Solar Site 1
Escrick
Appleton Roebuck
Stutton
Bolton Percy
Kirkby Wharfe
Stillingfleet
Ulleskelf
Towton
Ryther
Kelfield
Cawood
Riccall
Skipwith
Scarthingwell
Saxton
Church Fenton
Barkston Ash
Wistow
Biggin
Barlby
Osgodby
Sherburn in Elmet
Light Valley Solar Site 8
Light Valley Solar Site 6 & 7
Selby
South Milford
A1238
Cliffe
Thorpe Willoughby
Hambleton
Lumby
Brayton
Light Valley Solar Site 2
Monk Fryston
Hillam
Gateforth
Burn
Barlow
Light Valley Solar Site 3
Fairburn
Burton Salmon
Light Valley Solar Site 4
Birkin
West Haddlesey
Chapel Haddlesey
Camblesforth
Brotherton
Byram
Beal

Light Valley Solar

Lanpro

Key

🟥 Area For Solar Panels And Associated Development

Existing

- 🟩 Existing Vegetation
- ▨ Existing Ditch Verge
- — Existing Watercourses
- ▪▪▪ Existing Footpath
- — Existing Bridleway
- ■ Existing Buildings
- ■ Existing Listed Buildings
- ▭ Existing Conservation Area
- ▨ Existing Ancient Woodland
- ○ Ancient Veteran Tree
- - - Existing Utilities

Proposed

- ▭ Proposed Grassland Creation (Beneath Panels)
- ▨ Proposed Meadow Grassland Margins
  Including existing grass margins to be retained and enhanced
- ▨ Proposed Non-Breeding Bird Mitigation Area
- ▨ Proposed Scrub And Trees
- ~ Hedgerow Reinforcement
- — Proposed Native Hedgerow
- — Proposed Native Hedgerow With Trees
- ● Proposed Native Trees
- ▨ Proposed Native Woodland Belt
- ▨ Proposed Native Woodland Block
- ▭ Proposed Enhancement Area To Existing Watercourses
- ▯ Proposed Solar Arrays
- - - Proposed Fenceline
- ■ Proposed Access Tracks
- ▭ Proposed Conversion Unit
- ▨ Proposed Substation
- ▨ Proposed BESS Area
- - - Stopped Up Footpath
- - - Proposed Diverted Footpath
- - - Stopped Up Bridleway
- - - Proposed Diverted Bridleway
- - - Proposed Permissive Path For Pedestrians, Cyclists And Horse Riders
- - - Proposed Permissive Path For Pedestrians
- - - Proposed Permissive Path For Pedestrians And Cyclists
- - - Proposed Permissive Path For Pedestrians, Or For Pedestrians, Cyclists And Horse Riders - Refer To PRoW Management Plan
- — Proposed Agricultural Wire Stock Fencing Up To 1.15m In Height
- ▨ Existing Vegetation To Be Removed
- ▨ Proposed Indicative Locations For Scrapes And Islands

N

1:2,500 @ A0

LIGHT VALLEY SOLAR
Figure 12.03
Light Valley Solar - Site 2
Outline Environmental Masterplan
[EN0110012/APP/LVS/02.12.03]

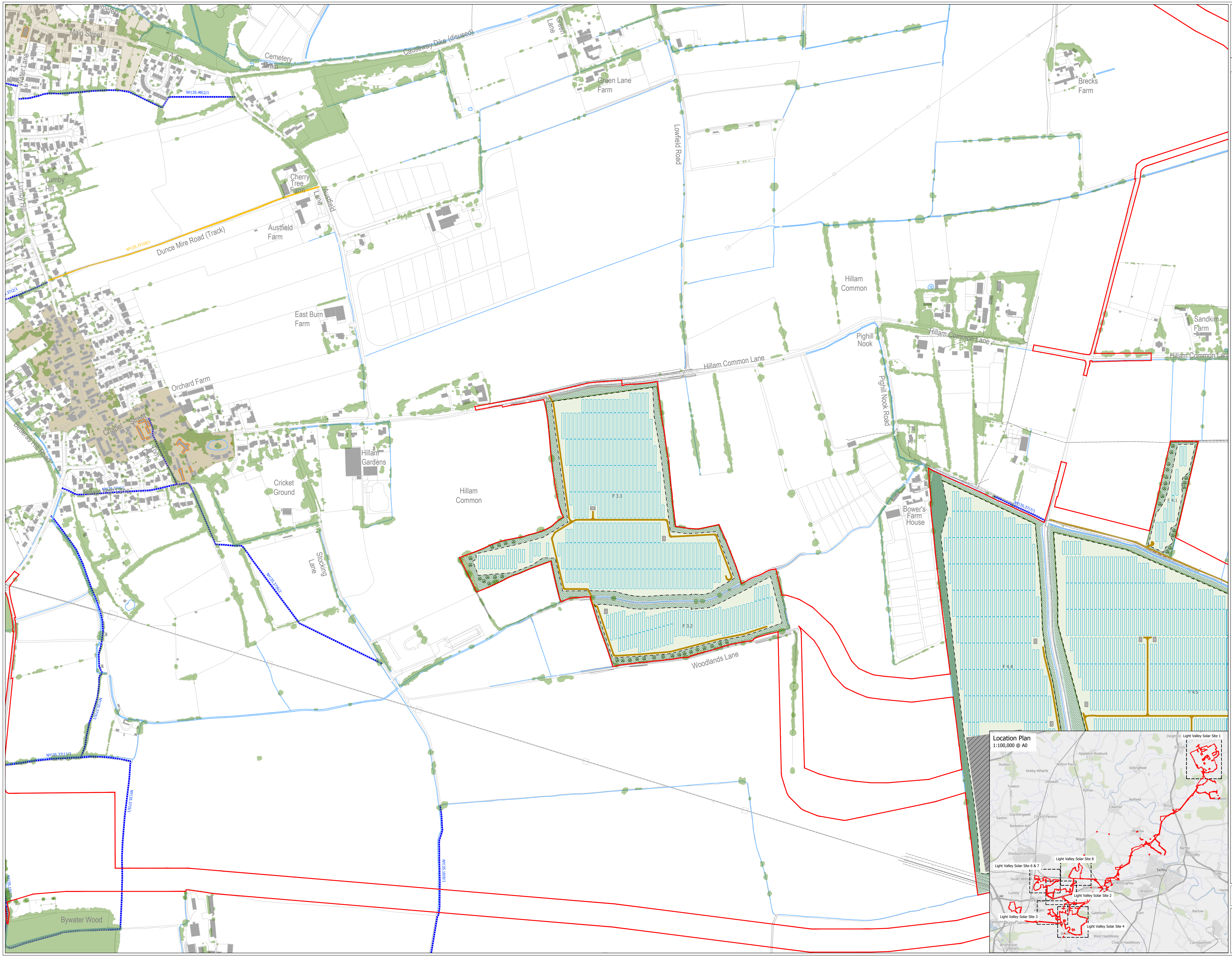
Main Street
A 63
Water Lane
Cemetery Drain
Causeway Dike (disused)
Green Lane
Green Lane Farm
Bracks Farm
Lowfield Road
NY|35.48|2/1
Lumby Hill
Cherry Tree Farm
Austfield Lane
Austfield Farm
Dunce Mire Road (Track)
NY|35.37|10/1
East Burn Farm
Hillam Common
Pighill Nook
Hillam Common Lane
Sandkim Farm
Orchard Farm
Chapel Street
Hillam Gardens
Cricket Ground
Hillam Common
Pighill Nook Road
Bower's Farm House
Stocking Lane
Woodlands Lane
F 3.1
F 3.2
F 4.1
F 4.4
F 4.5
Bywater Wood
Location Plan
1:100,000 @ A0
Light Valley Solar Site 1
Light Valley Solar Site 2
Light Valley Solar Site 3
Light Valley Solar Site 4
Light Valley Solar Site 6 & 7
Light Valley Solar Site 8
Deighton
Escrick
Appleton Roebuck
Stutton
Bolton Percy
Kirkby Wharfe
Stillingfleet
Ulleskelf
Towton
Ryther
Kelfield
Cawood
Riccall
Skipwith
Saxton
Scarthingwell
Church Fenton
Barkston Ash
Wistow
Biggin
Barlby
Osgodby
Sherburn in Elmet
Selby
Cliffe
South Milford
Thorpe Willoughby
Hambleton
Brayton
Lumby
Monk Fryston
Hillam
Gateforth
Burn
Barlow
Fairburn
Burton Salmon
Birkin
West Haddlesey
Chapel Haddlesey
Camblesforth
Brotherton
Byram
Beal

Light Valley Solar

Lanpro

Key

🟥 Area For Solar Panels And Associated Development

Existing

Existing Vegetation
Existing Ditch Verge
Existing Watercourses
Existing Footpath
Existing Bridleway
Existing Buildings
Existing Listed Buildings
Existing Conservation Area
Existing Ancient Woodland
Ancient Veteran Tree
Existing Utilities

Proposed

Proposed Grassland Creation (Beneath Panels)
Proposed Meadow Grassland Margins
Including existing grass margins to be retained and enhanced
Proposed Non-Breeding Bird Mitigation Area
Proposed Scrub And Trees
Hedgerow Reinforcement
Proposed Native Hedgerow
Proposed Native Hedgerow With Trees
Proposed Native Trees
Proposed Native Woodland Belt
Proposed Native Woodland Block
Proposed Enhancement Area To Existing Watercourses
Proposed Solar Arrays
Proposed Fenceline
Proposed Access Tracks
Proposed Conversion Unit
Proposed Substation
Proposed BESS Area
Stopped Up Footpath
Proposed Diverted Footpath
Stopped Up Bridleway
Proposed Diverted Bridleway
Proposed Permissive Path For Pedestrians, Cyclists And Horse Riders
Proposed Permissive Path For Pedestrians
Proposed Permissive Path For Pedestrians And Cyclists
Proposed Permissive Path For Pedestrians, Or For Pedestrians, Cyclists and Horse Riders - Refer To PRoW Management Plan
Proposed Agricultural Wire Stock Fencing Up To 1.15m In Height
Existing Vegetation To Be Removed
Proposed Indicative Locations For Scrapes And Islands

N

1:2,500 @ A0

LIGHT VALLEY SOLAR
Figure 12.04
Light Valley Solar - Site 3
Outline Environmental Masterplan
[EN0110012/APP/LVS/02.12.04]

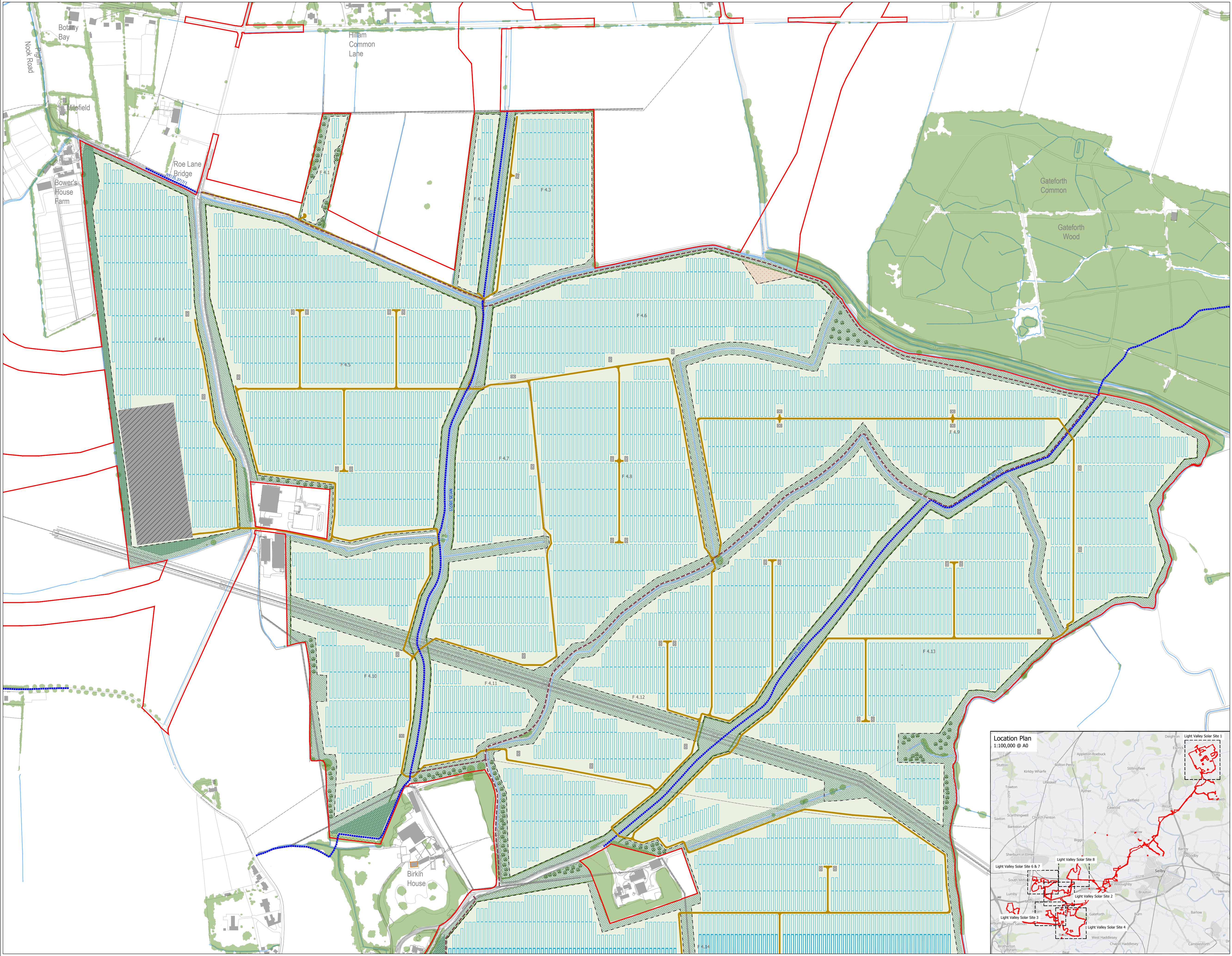
Botany Bay
Pighill Nook Road
Milefield
Roe Lane Bridge
Bower's House Farm
Hillam Common Lane
Gateforth Common
Gateforth Wood
Birkin House
F 4.1
F 4.2
F 4.3
F 4.4
F 4.5
F 4.6
F 4.7
F 4.8
F 4.9
F 4.10
F 4.11
F 4.12
F 4.13
F 4.14
Location Plan
1:100,000 @ A0
Light Valley Solar Site 1
Light Valley Solar Site 2
Light Valley Solar Site 3
Light Valley Solar Site 4
Light Valley Solar Site 6 & 7
Light Valley Solar Site 8
Deighton
Escrick
Appleton Roebuck
Stutton
Bolton Percy
Stillingfleet
Kirkby Wharfe
Ulleskelf
Towton
Ryther
Kelfield
Riccall
Skipwith
Cawood
Scarthingwell
Saxton
Church Fenton
Barkston Ash
Wistow
Biggin
Barlby
Osgodby
Sherburn in Elmet
Selby
Cliffe
South Milford
Thorpe Willoughby
Hambleton
Brayton
Lumby
Monk Fryston
Hemingbrough
Hillam
Gateforth
Burn
Barlow
Burton Salmon
Birkin
West Haddlesey
Chapel Haddlesey
Camblesforth
Brotherton
Byram
Beal
A19
A162
A1238
A63
A64
J42

Light Valley Solar

Lanpro

Key

🟥	Area For Solar Panels And Associated Development
Existing	
🟩	Existing Vegetation
▨	Existing Ditch Verge
—	Existing Watercourses
▪▪▪▪	Existing Footpath
▪▪▪▪	Existing Bridleway
■	Existing Buildings
■	Existing Listed Buildings
□	Existing Conservation Area
▨	Existing Ancient Woodland
○	Ancient Veteran Tree
- - -	Existing Utilities
Proposed	
□	Proposed Grassland Creation (Beneath Panels)
▨	Proposed Meadow Grassland Margins Including existing grass margins to be retained and enhanced
▨	Proposed Non-Breeding Bird Mitigation Area
▨	Proposed Scrub And Trees
~~	Hedgerow Reinforcement
┼┼┼	Proposed Native Hedgerow
—o—	Proposed Native Hedgerow With Trees
⊗	Proposed Native Trees
▥	Proposed Native Woodland Belt
▩	Proposed Native Woodland Block
▢	Proposed Enhancement Area To Existing Watercourses
▯▯▯▯	Proposed Solar Arrays
—·—·	Proposed Fenceline
■	Proposed Access Tracks
▭	Proposed Conversion Unit
▨	Proposed Substation
▨	Proposed BESS Area
- - -	Stopped Up Footpath
- - -	Proposed Diverted Footpath
- - -	Stopped Up Bridleway
- - -	Proposed Diverted Bridleway
- - -	Proposed Permissive Path For Pedestrians, Cyclists and Horse Riders
- - -	Proposed Permissive Path For Pedestrians
- - -	Proposed Permissive Path For Pedestrians And Cyclists
- - -	Proposed Permissive Path For Pedestrians, Or For Pedestrians, Cyclists And Horse Riders - Refer To PRoW Management Plan
—▫—	Proposed Agricultural Wire Stock Fencing Up To 1.15m In Height
▩	Existing Vegetation To Be Removed
⬡	Proposed Indicative Locations For Scrapes And Islands

N

1:2,500 @ A0

LIGHT VALLEY SOLAR
Figure 12.05
Light Valley Solar - Site 4
Outline Environmental Masterplan
[EN0110012/APP/LVS/02.12.05]

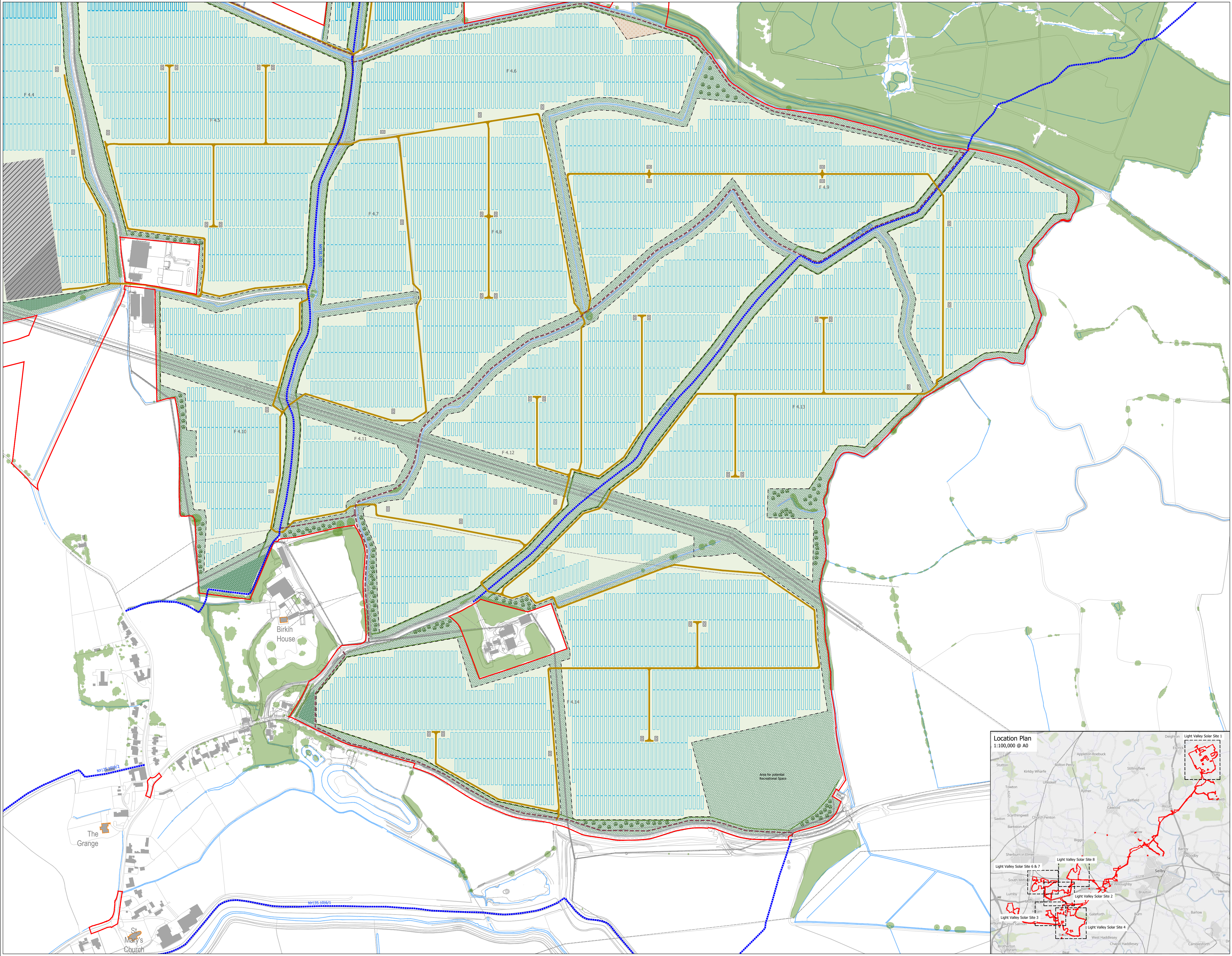
F 4.4
F 4.5
F 4.6
F 4.7
F 4.8
F 4.9
F 4.10
F 4.11
F 4.12
F 4.13
F 4.14
NY|35.10|7/1
NY|35.30|12/1
NY|35.10|2/1
NY|35.10|9/2
NY|35.10|6/1
Birkin House
The Grange
St Mary's Church
Area for potential Recreational Space
Location Plan
1:100,000 @ A0
Light Valley Solar Site 1
Light Valley Solar Site 2
Light Valley Solar Site 3
Light Valley Solar Site 4
Light Valley Solar Site 6 & 7
Light Valley Solar Site 8
Deighton
Escrick
Appleton Roebuck
Stutton
Bolton Percy
Stillingfleet
Kirkby Wharfe
Ulleskelf
Towton
Ryther
Kelfield
Riccall
Skipwith
Cawood
Scarthingwell
Church Fenton
Saxton
Barkston Ash
Wistow
Biggin
Barlby
Osgodby
Sherburn in Elmet
Selby
South Milford
Thorpe Willoughby
Hambleton
Brayton
Cliffe
Lumby
Hemingbrough
Monk Fryston
Hillam
Gateforth
Burn
Barlow
Burton Salmon
Birkin
West Haddlesey
Chapel Haddlesey
Camblesforth
Brotherton
Byram
Beal
A19
A162
A1238
A63
A64
J42

Light Valley Solar

Lanpro

Key

🟥	Area For Solar Panels And Associated Development
	Existing
🟩	Existing Vegetation
▨	Existing Ditch Verge
—	Existing Watercourses
■■■	Existing Footpath
■■■	Existing Bridleway
■	Existing Buildings
■	Existing Listed Buildings
☐	Existing Conservation Area
▨	Existing Ancient Woodland
○	Ancient Veteran Tree
- - -	Existing Utilities
	Proposed
■	Proposed Grassland Creation (Beneath Panels)
▨	Proposed Meadow Grassland Margins Including existing grass margins to be retained and enhanced
▤	Proposed Non-Breeding Bird Mitigation Area
▨	Proposed Scrub And Trees
~~	Hedgerow Reinforcement
++++	Proposed Native Hedgerow
—○—	Proposed Native Hedgerow With Trees
⊛	Proposed Native Trees
▥	Proposed Native Woodland Belt
▩	Proposed Native Woodland Block
▨	Proposed Enhancement Area To Existing Watercourses
▯▯▯▯	Proposed Solar Arrays
— · —	Proposed Fenceline
■	Proposed Access Tracks
▭	Proposed Conversion Unit
▨	Proposed Substation
▨	Proposed BESS Area
- - -	Stopped Up Footpath
- - -	Proposed Diverted Footpath
- - -	Stopped Up Bridleway
- - -	Proposed Diverted Bridleway
- - -	Proposed Permissive Path For Pedestrians, Cyclists and Horse Riders
- - -	Proposed Permissive Path For Pedestrians
- - -	Proposed Permissive Path For Pedestrians And Cyclists
- - -	Proposed Permissive Path For Pedestrians, Or For Pedestrians, Cyclists And Horse Riders - Refer To PRoW Management Plan
—□—	Proposed Agricultural Wire Stock Fencing Up To 1.15m In Height
▩	Existing Vegetation To Be Removed
⬡	Proposed Indicative Locations For Scrapes And Islands

N

1:2,500 @ A0

LIGHT VALLEY SOLAR
Figure 12.06
Light Valley Solar - Site 4
Outline Environmental Masterplan
[EN0110012/APP/LVS/02.12.06]

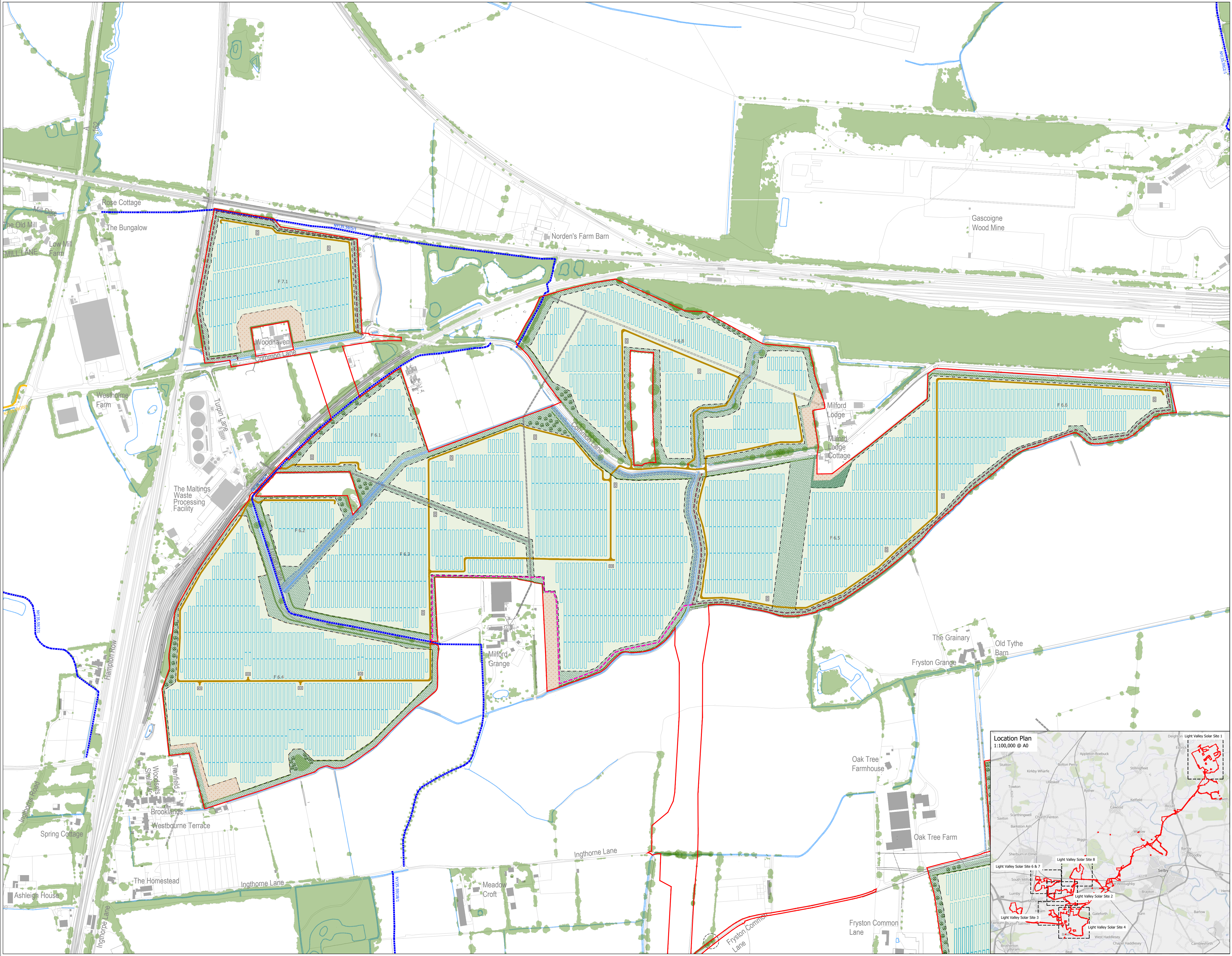
F 7.1
F 6.8
F 6.6
F 6.1
F 6.2
F 6.3
F 6.5
F 6.4
Rose Cottage
The Bungalow
The Old Mill
Mill Dike
Low Mill Farm
MILL LANE
A162
NY|35.59|5/1
NY|35.59|2/1
NY|35.59|6/1
NY|35.59|8/1
Norden's Farm Barn
Gascoigne Wood Mine
Woodhaven
Common Lane
Westholme Farm
Turpin Lane
The Maltings Waste Processing Facility
Milford Lodge
Milford Lodge Cottage
Milford Grange
The Grainary
Old Tythe Barn
Fryston Grange
Oak Tree Farmhouse
Oak Tree Farm
Ingthorne Lane
Fryston Common Lane
Meadow Croft
The Homestead
Ashleigh House
Spring Cottage
Westbourne Terrace
Brooklands
Woodlands
Trenfield
Hampton Row
Ingthorpe Road
Ingthorpe Lane
Location Plan
1:100,000 @ A0
Light Valley Solar Site 1
Light Valley Solar Site 6 & 7
Light Valley Solar Site 8
Light Valley Solar Site 2
Light Valley Solar Site 3
Light Valley Solar Site 4
Appleton Roebuck
Bolton Percy
Kirkby Wharfe
Ulleskelf
Stillingfleet
Stutton
Towton
Ryther
Cawood
Kelfield
Riccall
Saxton
Scarthingwell
Church Fenton
Barkston Ash
Wistow
Biggin
Sherburn in Elmet
South Milford
Selby
Brayton
Barlby
Osgodby
Cliffe
Hemingbrough
Lumby
Hillam
Burton Salmon
Gateforth
Burn
Barlow
Birkin
West Haddlesey
Chapel Haddlesey
Camblesforth
Beal
Brotherton

Light Valley Solar

Lanpro

Key

🟥 Area For Solar Panels And Associated Development

Existing

- Existing Vegetation
- Existing Ditch Verge
- Existing Watercourses
- Existing Footpath
- Existing Bridleway
- Existing Buildings
- Existing Listed Buildings
- Existing Conservation Area
- Existing Ancient Woodland
- Ancient Veteran Tree
- Existing Utilities

Proposed

- Proposed Grassland Creation (Beneath Panels)
- Proposed Meadow Grassland Margins
  Including existing grass margins to be retained and enhanced
- Proposed Non-Breeding Bird Mitigation Area
- Proposed Scrub And Trees
- Hedgerow Reinforcement
- Proposed Native Hedgerow
- Proposed Native Hedgerow With Trees
- Proposed Native Trees
- Proposed Native Woodland Belt
- Proposed Native Woodland Block
- Proposed Enhancement Area To Existing Watercourses
- Proposed Solar Arrays
- Proposed Fenceline
- Proposed Access Tracks
- Proposed Conversion Unit
- Proposed Substation
- Proposed BESS Area
- Stopped Up Footpath
- Proposed Diverted Footpath
- Stopped Up Bridleway
- Proposed Diverted Bridleway
- Proposed Permissive Path For Pedestrians, Cyclists And Horse Riders
- Proposed Permissive Path For Pedestrians
- Proposed Permissive Path For Pedestrians And Cyclists
- Proposed Permissive Path For Pedestrians, or For Pedestrians, Cyclists and Horse Riders - Refer To PRoW Management Plan
- Proposed Agricultural Wire Stock Fencing Up To 1.15m In Height
- Existing Vegetation To Be Removed
- Proposed Indicative Locations For Scrapes And Islands

N

1:2,500 @ A0

LIGHT VALLEY SOLAR
Figure 12.07
Light Valley Solar - Site 6 & 7
Outline Environmental Masterplan
[EN0110012/APP/LVS/02.12.07]

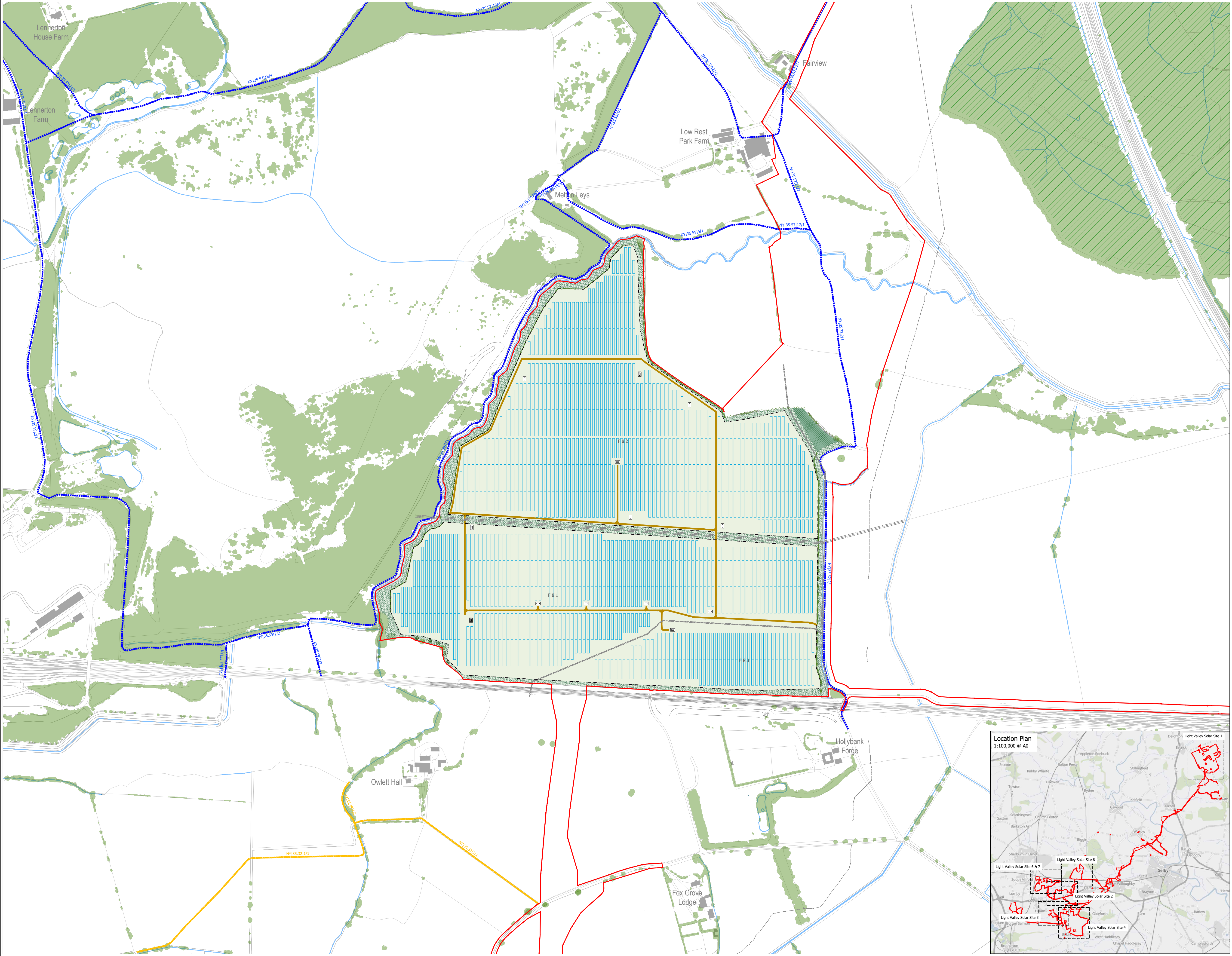
Lennerton House Farm
Lennerton Farm
NY|35.57|24/1
NY|35.57|23/1
NY|35.57|18/4
NY|35.59|4/1
NY|35.57|21/2
NY|35.57|22/1
Fairview
Low Rest Park Farm
Melton Leys
NY|35.57|26/1
NY|35.59|15/1
NY|35.59|4/1
NY|35.57|17/1
NY|35.57|21/3
NY|35.32|2/1
NY|35.59|2/1
NY|35.59|1/1
NY|35.32|2/1
F 8.2
F 8.1
F 8.3
NY|35.59|2/2
NY|35.59|16/1
NY|35.59|2/3
Hollybank Forge
Owlett Hall
NY|35.48|4/2
NY|35.32|1/1
NY|35.32|1/1
Fox Grove Lodge
Location Plan
1:100,000 @ A0
Light Valley Solar Site 1
Light Valley Solar Site 8
Light Valley Solar Site 6 & 7
Light Valley Solar Site 2
Light Valley Solar Site 3
Light Valley Solar Site 4
Deighton
Escrick
Appleton Roebuck
Stutton
Bolton Percy
Kirkby Wharfe
Stillingfleet
Ulleskelf
Towton
Ryther
Kelfield
Cawood
Riccall
Skipwith
Scarthingwell
Saxton
Church Fenton
Barkston Ash
Wistow
Biggin
Barlby
Osgodby
Sherburn in Elmet
Selby
South Milford
Thorpe Willoughby
Hambleton
Brayton
Cliffe
Hemingbrough
Lumby
Monk Fryston
Hillam
Gateforth
Burn
Barlow
Fairburn
Burton Salmon
Birkin
West Haddlesey
Chapel Haddlesey
Camblesforth
Brotherton
Byram
Beal
A64
A162
A19
A1238
A63
J42

Light Valley Solar

Lanpro

Key

▬	Area For Solar Panels And Associated Development

Existing

🟩	Existing Vegetation
▨	Existing Ditch Verge
─	Existing Watercourses
▪▪▪	Existing Footpath
▪▪▪	Existing Bridleway
■	Existing Buildings
■	Existing Listed Buildings
□	Existing Conservation Area
▨	Existing Ancient Woodland
○	Ancient Veteran Tree
– – –	Existing Utilities

Proposed

■	Proposed Grassland Creation (Beneath Panels)
▨	Proposed Meadow Grassland Margins Including existing grass margins to be retained and enhanced
▨	Proposed Non-Breeding Bird Mitigation Area
▨	Proposed Scrub And Trees
〰	Hedgerow Reinforcement
─	Proposed Native Hedgerow
─○─	Proposed Native Hedgerow With Trees
●	Proposed Native Trees
▨	Proposed Native Woodland Belt
▨	Proposed Native Woodland Block
▨	Proposed Enhancement Area To Existing Watercourses
▯▯▯▯	Proposed Solar Arrays
– · –	Proposed Fenceline
■	Proposed Access Tracks
▭	Proposed Conversion Unit
▨	Proposed Substation
▨	Proposed BESS Area
– – –	Stopped Up Footpath
– – –	Proposed Diverted Footpath
– – –	Stopped Up Bridleway
– – –	Proposed Diverted Bridleway
– – –	Proposed Permissive Path For Pedestrians, Cyclists And Horse Riders
– – –	Proposed Permissive Path For Pedestrians
– – –	Proposed Permissive Path For Pedestrians And Cyclists
– – –	Proposed Permissive Path For Pedestrians, Or For Pedestrians, Cyclists and Horse Riders - Refer To PRoW Management Plan
─□─	Proposed Agricultural Wire Stock Fencing Up To 1.15m In Height
▩	Existing Vegetation To Be Removed
⬡	Proposed Indicative Locations For Scrapes And Islands

N

1:2,500 @ A0

LIGHT VALLEY SOLAR
Figure 12.08
Light Valley Solar - Site 8
Outline Environmental Masterplan
[EN0110012/APP/LVS/02.12.08]